

October 22-24
2018
Arlington, VA



Depository Library Council & Federal Depository Libraries
FEDERAL DEPOSITORY
LIBRARY CONFERENCE



#FDLConference

Processing Your Preservation Steward Collection

Suzanne Ebanues, Senior Planning and Development Specialist, GPO



Speakers

- Hallie Pritchett, Associate Dean of Libraries for Research and Learning, North Dakota State University
- Bill Sudduth, Head, Government Information & Maps Department, University of South Carolina Libraries
- Michael Cerbo II, Chief of Technical Services, Head of Metadata and Content Management, University of Rhode Island Libraries
- Deborah Mongeau, Chair of Public Services and Government Publications Librarian, University of Rhode Island Libraries

October 22-24
2018
Arlington, VA



Depository Library Council & Federal Depository Libraries
FEDERAL DEPOSITORY
LIBRARY CONFERENCE



#FDLConference

Preservation Steward Recap

- What exactly is a Preservation Steward and what are the obligations?
- How many libraries are serving as Preservation Stewards?
- What titles need a Preservation Steward or more Preservation Stewards?





Recent Preservation Stewards

Institution	Content
University of Kansas Libraries	Congressional hearings
University of Minnesota Libraries	U.S. Serial Set
University of Maine School of Law, Garbrecht Law Library	U.S. Reports
St. John's University, Rittenberg Law Library	Congressional material (Y 4.AG 4: - Y 4.W 36:) from 100th to the 103rd Congresses
State Law Library of Mississippi	U.S. Reports, Statutes at Large, Public Papers of the Presidents
Colorado School of Mines	Publications from the USGS, Bureau of Mines, Dept. of Energy, and ERDA
Dept. of the Interior Library	Dept. of the Interior annual reports

October 22-24
2018
Arlington, VA



Depository Library Council & Federal Depository Libraries
FEDERAL DEPOSITORY
LIBRARY CONFERENCE



#FDLConference

Talk with the Preservation Steward Team

- Suzanne Ebanues: sebanues@gpo.gov
- David Walls: dwalls@gpo.gov

A Partnership in the Northern Great Plains

How the North Dakota State University Libraries Became a
Preservation Steward

Hallie Pritchett
October 22, 2018

NDSU

LIBRARIES

About the NDSU Libraries

- Shared regional with the University of North Dakota
- NDSU has ~55% of the regional collection
- New Dean of Libraries – January 2017
 - *Joe Mocnik*
- New Regional Coordinator – January 2018
 - *Susanne Caro*
- New Associate Dean of Libraries – June 2018
 - *Hallie Pritchett*

Initial considerations

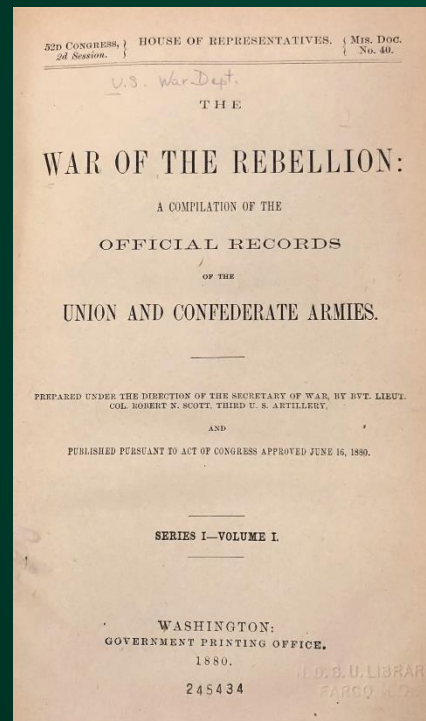
- How would this affect workflow?
- How would this affect space?
- Could we use the program to fill in gaps?
- Would our selection further the efforts of the GPO and allow other regionals to discard?

Choosing a collection


- A collection of historic interest that NDSU wants to keep
- A collection of a reasonable size
- A cataloged collection
- Materials that were in good/fair condition
- A collection that was complete or mostly complete

Collections chosen

The War of the Rebellion



Public Papers of the Presidents


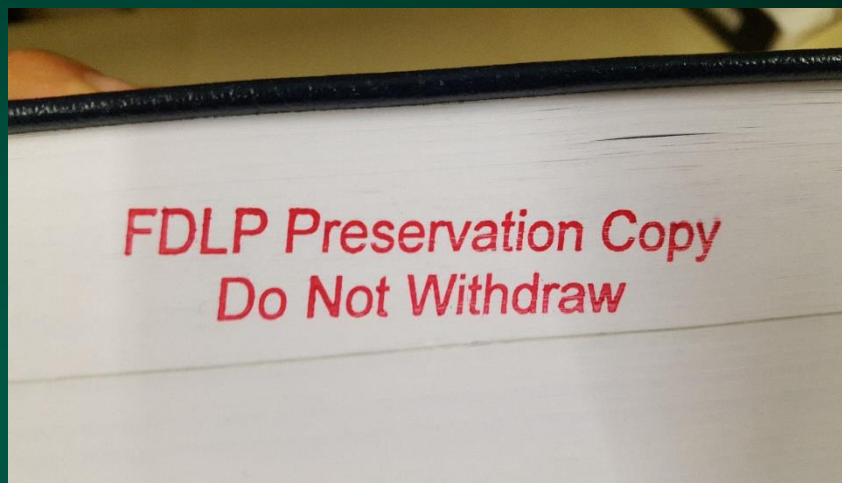


NDSU

LIBRARIES

Workflow

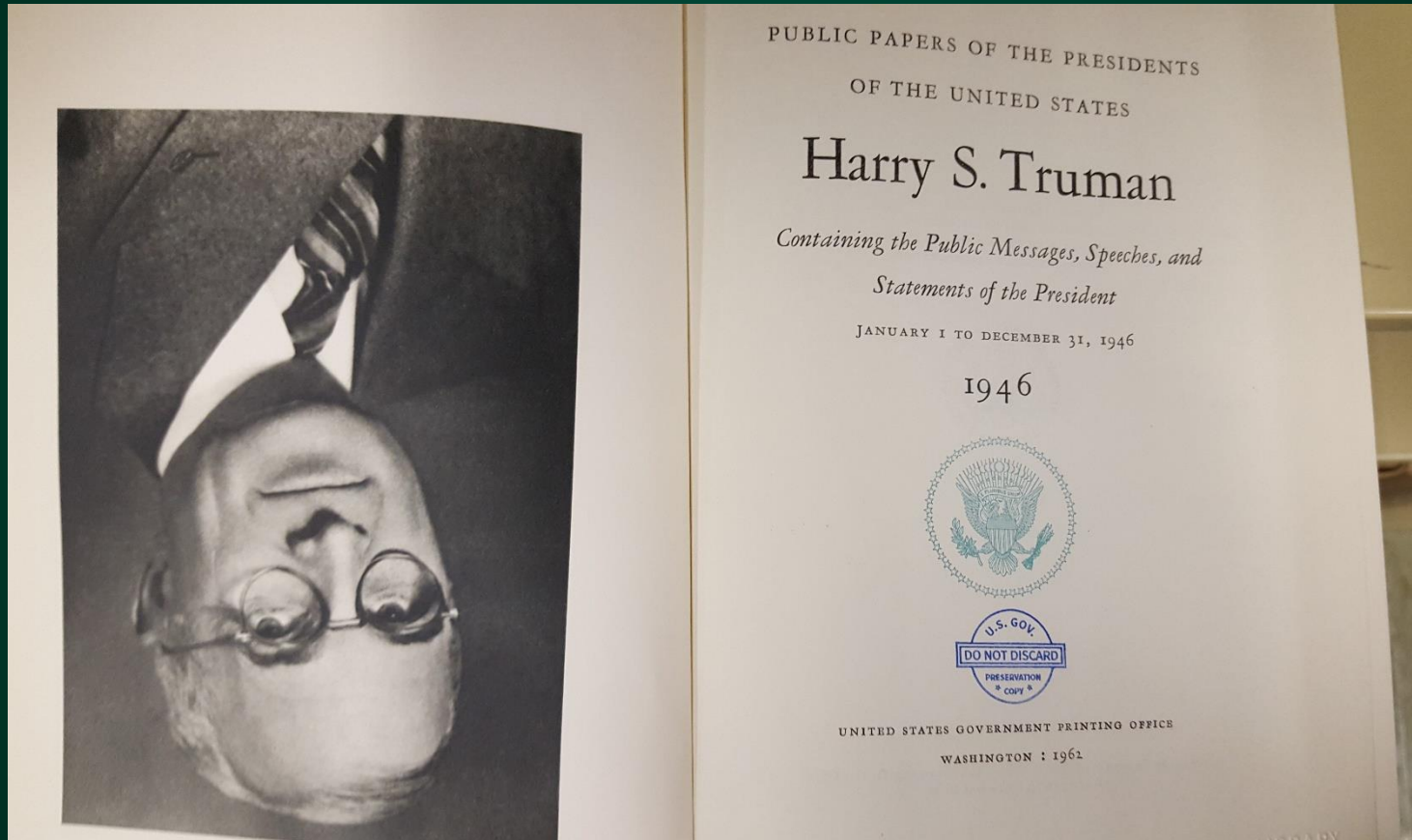
- Very limited effect on workflow
- Change primarily in the extra stamping
- Could lead to an increase in effort to physically preserve materials



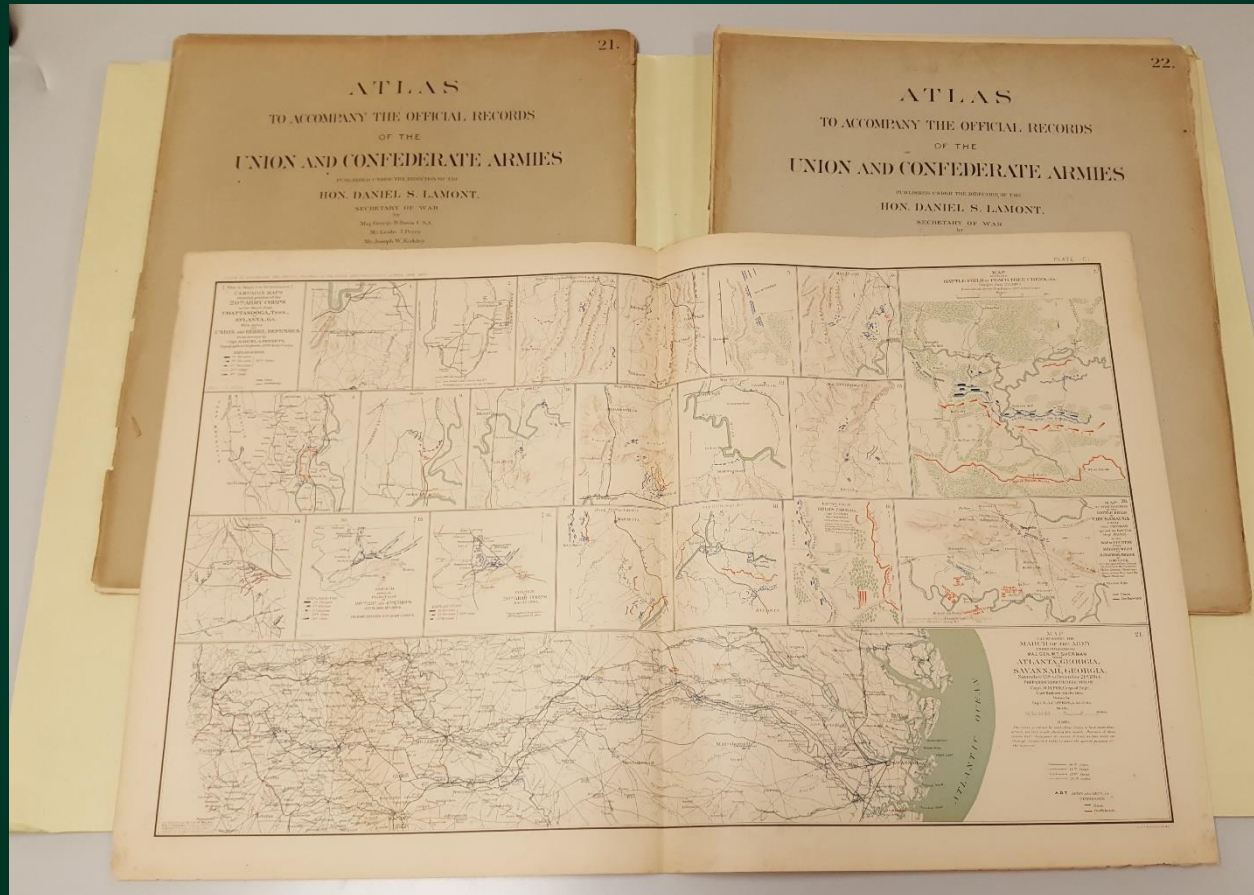
Workflow

Details	
Title	Public papers of the presidents of the United States.
Other Title	Public papers of the Presidents of the United States
Author	United States. President. > United States. Federal Register Division. > United States. Office of the Federal Register. >
Subjects	Presidents -- United States -- Messages > United States -- Politics and government >
Publisher	Washington : Federal Register Division, National Archives and Records Service, General Services Administration ; For sale by the Supt. of Docs., U.S. G.P.O.
Physical Description	v. : col. ill., ports. ; 26 cm..
Language	English
Note	Description based on: 1956. Vols. for -1957 published by: Federal Register Division; for 1958- by: Office of the Federal Register. "Containing the public messages, speeches, and statements of the President" <1956-> Federal Information Preservation Network Preservation Copy of Record. Do not withdraw.
Identifier	ISSN: 0079-7626 GPO: 574-A
Record Source	NDSU_ALMA
Links	

Workflow



Filling in gaps



Unexpected outcomes



- Has furthered the discussion on preservation
- Led to more awareness of climate control
- Led to the awareness of the need for preservation plans

Anticipated outcomes

- Improve the perception of the Libraries amongst faculty who feel we weed too much
- Create another talking point for the importance of the Libraries and its collections



NDSU

LIBRARIES

CULTIVATING INQUIRY AND CURIOSITY

hallie.pritchett@ndsu.edu

University of South Carolina's Preservation Partnership



Preservation of the Congressional Record and the United
States Department of Education and their predecessors

Bill Sudduth – University of South Carolina Libraries

Congressional Record



- ◉ Volume 1 (1873) – current
 - ◉ 43rd Congress, Special Session, Senate
- ◉ Congressional Globe (1833/35-1872-73)
 - ◉ 23rd Congress -42nd Congress, 3rd Session
- ◉ Register of Debates (1824/25-1837)
 - ◉ 18th Congress, 2nd session-25th Congress, 1st session
- ◉ Annals of Congress (1789-1824)
 - ◉ 1st Congress-18th Congress, 1st session


United States Department of Education

- ◉ Established 1979
- ◉ Selected as part of Association of Southeastern Research Libraries (ASERL) Center of Excellence (COE)
- ◉ Commitment back to establishment of Office of Education (1869)

Extent of the Project

Monthly Catalogue Dates	Entries	South Carolina	% at South Carolina	On Deposit by GPO	Held by South Carolina	% Deposit held at South Carolina
1909 Checklist	315	144	45.71			
1895-1921	1198	824	68.76			
1922-1934	1287	1001	77.78			
1935-1942	1242	189	15.22	8	5	62.5
1943-1976	6554	2471	37.70	3184	2114	66.39
1895-1976	10281	4485	43.62	3192	2119	66.38

Key dates from Previous table

- ◉ 1922 – Depository Libraries provided opportunity to select materials
- ◉ 1942 (November) – Black dot  indicating distribution to Federal Depository Libraries first appears in Monthly Catalog

Collection Inventory

- **Congressional Record** **2,510 items**
 - Annals of Congress 64 items
 - Register of Debates 54 items
 - Congressional Globe 116 items
 - Congressional Record 2,276 items
- **Office of Education (1869-1979)** **4,000+ items**
 - Serial Set (1869-1909) 89 items
 - 1909 Checklist (1869-1909) 315 items
 - I 16 (1869-1939) 1,147 items
 - FS 5 (1939-1969) 2,816 items
 - HE 5 (1970-1972) in process
- **Department of Health and Human Services – Education Division**
 - HE 19 (1972-1979) in process
- **Department of Education (1979-current)** **34,410 items**
 - ED

Filling the Gaps with eXchange:

- Looking through the lens of ASERL's Disposition Database

Year	Offers	Claims	COE claims	% claims by COEs
FY2013	235,367	9,995	3,537	35.4
FY2014	291,400	12,318	7,455	60.5
FY2015	312,513	21,174	14,986	70.8
FY2016	224,184	11,878	4,657	39.2
FY2017	254,350	12,528	3,099	24.7
FY2018	294,803	10,609	5,399	50.9
FY13-18	1,612,617	78,502	39,133	49.8
Average	268,770	13,084	6,522	

NOAA Preservation Steward Initiative at the University of Rhode Island

October 22, 2018

Michael Cerbo, Metadata and Catalog Librarian
Deborah Mongeau Government Publications Librarian
University of Rhode Island

WHY NOAA?



- Integral to URI's mission as a Land and Sea Grant University
- URI and the state played an active role in NOAA's creation
- Library Dean was supportive about this collection becoming part of the program

From a preservation point of view

- NOAA hasn't undergone a major reorganization since its creation in 1970 and the SuDoc numbering is consistent
- Agency was created a few years before GPO cataloging started in 1976 so most titles have authoritative records

Once the agreement was signed, we
asked.....

What's Out There?



Photo by Anthony Gibson on Unsplash

Spreadsheet from the CGP

	A	B	C	D	E	F	G
1	Sys No. (001)	Item No. (074)	SuDoc Class No. (086)	245\$abc	260\$bc	264\$bc	300
12	342521	0128-A-01;0250-E	C 1.8/4:11/PT.A-C;C 55.12:H 11 D-1992	Doppler radar meteorological observations.	Federal Coordinator for Meteorolog	4 v. :ill. (some col.) ;28	
13	73505	241-A	C 13.29/2:118	Extreme wind speeds at 129 stations in the contiguous United States / Emil S	Dept. of Commerce, Office of the A	iv, 314, A2 p. :ill. ;26 cr	
14	117000	146 (microfiche)	C 3.2.W 37/4/977	Weather data needs survey, 1977 : final report / conducted for National Ocean	U.S. Dept. of Commerce, Bureau	ii, 88 p. :charts, maps	
15	557402	0154-B-17	C 3.301:5C 3.301:L 23/2	LandView 5 on DVD a viewer for EPA, Census and USGS data and maps / pro	U.S. Dept. of Commerce, Econom	2 DVD-ROMs :col. ;4 3	
16	559033	0154-B-17	C 3.301:6	LandView 6 on DVD a viewer for EPA, Census Bureau, USGS data and maps	U.S. Dept. of Commerce, Econom	2 DVD-ROMs :col. ;4 3	
17	239749	146-K	C 3.62/8:6	1980 population distribution in the United States / prepared by Geography Divi	The Bureau : For sale by the Supt.	1 map :col. ;43 x 65 cm	
18	148592	275-F	C 30.46:;C 55.109:	Average monthly weather outlook.	U.S. Dept. of Commerce, National	v. :ill. ;31 cm.	
19	136800	282-A (microfiche)	C 30.79:;C 55.119:	Worldwide marine weather broadcasts.	U.S. Dept. of Commerce, National	v. :ill., maps ;26 cm.	
20	324329	0190;0379-I	C 4.23:;C 55.425:;D 5.363:	Tidal current tables.	U.S. Dept. of Commerce, Coast ar	v. :ill. ;27-28 cm.	
21	324330	0191;0379-I-01	C 4.23:;C 55.425/2:;D 5.363/2:	Tidal current tables.	U.S. Dept. of Commerce, Coast ar	v. :ill. ;26-28 cm.	
22	324076	0620;0208	C 4.25/2:;C 55.417/2:;C 55.226:;I 19.65/2:I 19.3:1862	United States earthquakes.	U.S. Dept. of the Interior, Geologic	v. :ill., maps ;26-28 cm	
23	264629	0191-A	C 4.54:;C 55.410:;C 55.611:;I 19.65:	Earthquake information bulletin / National Earthquake Information Center (NEI	National Earthquake Information C	17 v. :ill. ;24 cm.	
24	568008	203	C 4.6/1:1:;C 55.422:1/	United States coast pilot. U.S. Department of Commerce, Coast and Geodetic	U.S. Department of Commerce, Co	v. :ill., maps ;24-28 cm	
25	568016	0203;0203-A (online)	C 4.6/1:2:;C 55.422:2/	United States coast pilot.	G.P.O., 1960-	v. :ill., maps ;24-28 cm	
26	568009	203	C 4.6/1:3:;C 55.422:3/	United States coast pilot.	G.P.O., 1953-	v. :ill., maps ;24-28 cm	
27	171704	203 (microfiche)	C 4.6/1:4:;C 55.422:4/	United States coast pilot.	U.S. Dept. of Commerce, National	v. :ill., maps ;24-27 cm	
28	567999	204	C 4.6/4:5:;C 55.422:5/	United States coast pilot.	G.P.O., 1962-	v. :ill., maps ;24-27 cm	
29	136887	208-B-10	C 52.23:;C 55.612:	Collected reprints / Atlantic Oceanographic and Meteorological Laboratories.	U.S. Dept. of Commerce, National	v. :ill. ;28 cm.	
30	811865	0208-B-07	C 55.13:ERL 309-WPL 34	Generalized inversion program [with list of references / by] Ed. R. Westwater, (1974].	iv, 30 p. :ill.	
31	327778	0274-A-16 (online)	C 55.216/13:	Hourly precipitation data.	Dept. of Commerce, National Oce	v. :map ;28 cm.	
32	614448	0273-D-01 (online)	C 55.202:SN 5	Prospects for the Interactive Multisensor Snow and Ice Mapping System / Bru	U.S. Dept. of Commerce, NOAA, I	[10] p. :digital, PDF file	
33	93643		C 55.219:4.11	Selective guide to climatic data sources / Keith D. Butson and Warren L. Hatc	Dept. of Commerce, National Oce	xvi, 142 p. :maps ; 28 c	
34	861923		C 55.219:4.11/979/REP/982	Selective guide to climatic data sources.	1982].	1 v.	
35	861924		C 55.219:4.11/988	Selective guide to climatic data sources.	1988	1 v.	
36	861935		C 55.219/3:11	NODC inventory of XBT data along transects in U.S. Atlantic & Gulf coastal wa	1983].	1 v.	
37	338616		C 55.1/3:	NOAA annual operating plan.	U.S. Dept. of Commerce, National	v. :ill. ;28 cm.	
38	428449	0250-G (MF)	C 55.1/3:	NOAA annual operating plan	U.S. Dept. of Commerce, National	v. :ill. ;28 cm.	
39	579282	0250-H (online)	C 55.1/4:	NOAA business report / U.S. Department of Commerce, National Oceanic and	U.S. Dept. of Commerce, National	Oceanic and Atmospher	
40	653690	0250-H-01 (online)	C 55.1/5:	NOAA ... annual guidance memorandum	U.S. Dept. of Commerce, National	v. :digital, PDF file	
41	519427	0275 (online)	C 55.102:2001005779	Vision 2005 : National Weather Service strategic plan for weather, water, and c	U.S. Dept. of Commerce, National	24 p. :col. ill. ;28 cm.	
42	557725	0275 (online)	C 55.102:2003007597	Use and benefits of the National Weather Service river and flood forecasts prep	National Oceanic and Atmospheric Administration, Nation		
43	451227	275	C 55.102:AD 3/V.1-	Secretary's report to Congress on adequacy of NEXRAD coverage and degrad	U.S. Dept. of Commerce, National	2 v. :ill., maps (some c	
44	393083	0275 (MF)	C 55.102:AD 9	Operations concept advanced weather interactive processing system for the 19	U.S. Dept. of Commerce, National	1 v. (various pagings) :il	
45	739873		C 55.102:AD 9	Advanced Weather Interactive Processing System for the 1990's.	1990?]	1 v.	
46	412989	0275 (MF)	C 55.102:AD 9/2	The AWIPS forecast preparation system Office of Oceanic and Atmospheric R	U.S. Dept. of Commerce, National	xii, 88 p. :ill. ;28 cm.	

Do we own it?

Search for: Books, Articles, and More Course Reserves

Any ▼ contains ▼ _____

AND ▼ Any ▼ contains ▼ _____

+ ADD A NEW LINE

Format
All items ▼

Language
Any language ▼

Publication Date
Any year ▼

SIMPLE SEARCH

Welcome to the URI Libraries Search!

The URI Libraries Search allows you to search for print and electronic books, journals, articles, videos, and more.

Primo also helps you manage your research.

Sign in with your eCampus username and Sakai/Wireless/LDAP password for additional features:

- Renew and request items
- Access additional materials and online resources

Need help?



- Get [Research Help](#) from a librarian
- Consult our [Subject & Assignment Guides](#) for recommended sources and databases
- Watch our [InfoRhode Tutorials](#) for more strategies and tips

Inventory Spreadsheet

— 194884 250-E-2 (microfiche)	C 55.2:C 61/2/983	Proceedings of the eighth annual Climate I
✓N 218168 250-E-2	C 55.2:C 61/2/984	Proceedings of the Ninth Annual Climate D
NOS 393105	C 55.2:C 61/2/986C 55.2:61/2/986 *	Proceedings of the eleventh annual Climat
✓N 296083 250-E-2	C 55.2:C 61/2/988	Proceedings of the Thirteenth Annual Clim
✓Y 366085 250-E-2	C 55.2:C 61/3/988	National climate program : five-year plan, :
NOS 324978 0250-E-02	C 55.2:C 61/3/C 55.2:C 61/2/ *	Proceedings of the annual Climate Diagnos
— 472982 0250-E-02 (MF);0275-A-02	C 55.2:C 61/3/C 55.2:C 61/997;C 55.138: *	Proceedings of the ... Annual Climate Diagr
NOS 734771	C 55.2:C 61/4	Proceedings of the conference on coopera
NOS 196360 250-E-2	C 55.2:C 61/5	NCPO : National Climate Program Office.
— 428869 0250-E-02 (MF)	C 55.2:C 61/6	Climate assessment for 1989 selected indic
✓Y 476941 0250-E-02	C 55.2:C 61/7	Common questions about climate change.
NOS 496995 0250-E-02	C 55.2:C 61/8	Climate Monitoring and Diagnostics Labora
✓Y 536559 0250-E-02	C 55.2:C 61/9	NOAA's climate observations and services.
— 141470 250-E-2 (microfiche)	C 55.2:C 61/981	NOAA climate program plan.
NOS 734781 0250-E-02	C 55.2:C 62	Clouds [chart].
— 841751 0250-E-02 (online)	C 55.2:C 62/2	Introduction to clouds sky watcher chart.
✓N 841756 0250-E-02	C 55.2:C 62/2	Introduction to clouds sky watcher chart.
— 623744 0250-E-02 (online)	C 55.2:C 62/2/2007-2	Introduction to clouds : sky watcher chart.
NOS 623747 0250-E-02	C 55.2:C 62/2/2007-2	Introduction to clouds : sky watcher chart.
NOS 134540	C 55.2:C 62/974	Clouds.
NOS 734786	C 55.2:C 62/983	Clouds.
NOS 734805 0250-E-02	C 55.2:C 63	Coastline of United States.
— 382467 0250-E-02 (MF)	C 55.2:C 63/10	Olympic Coast National Marine Sanctuary (
NOS 734822	C 55.2:C 63/10	Olympic coast National Marine Sanctuary :
✓Y 401702 0250-E-02	C 55.2:C 63/11	A Strategic plan for a coastal forecast syste
— 409274 0250-E-02 (MF)	C 55.2:C 63/12	Coastal nonpoint pollution control program
NOS 449586 0250-E-02	C 55.2:C 63/14	Coastal activities.
✓N 452296 0250-E-02	C 55.2:C 63/15	Conserving the nation's coasts and estuari
✓Y 542397 0250-E-02	C 55.2:C 63/17	Coastal areas and marine resources : the p
— 589035 0250-E-02 (online)	C 55.2:C 63/19/	Annual report of the superintendent, Coas
— 589040 0250-E-02 (online)	C 55.2:C 63/19/	Annual report of the director, United State
— 589041 0250-E-02 (online)	C 55.2:C 63/19/	Report of the superintendent of the U.S. C
— 589043 0250-E-02 (online)	C 55.2:C 63/19/	Report of the superintendent of the Coast
NOS 734809 0250-E-02	C 55.2:C 63/2	It's your coast, get involved.

142

Is it cataloged?



Creating A Spreadsheet of What We Cataloged

2383	C 55.281:Sa 8/982 (1 copy, 1 available)	National holdings of environmental satellite data of the National Oceanic and Atmospheric Administration.
2384	C 55.285: (9 copies, 9 available)	River forecasts provided by the National Weather Service / compiled by the National Climatic Center, Environmental
2385	C 55.286/2: (43 copies, 0 available)	Monthly averages of temperature and precipitation for state climatic divisions 1941-1970.
2386	C 55.286:81- (40 copies, 0 available)	Monthly normals of temperature, precipitation, and heating and cooling degree days 1941-1970 / U.S. Dept. of Comm
2387	C 55.287/58:P 18/2/895-930 (1 copy, 1 available)	Atlas of monthly Palmer moisture anomaly indices (1895-1930) for the contiguous United States / Thomas R. Karl, Ric
2388	C 55.287/58:P 18/2/931-983 (1 copy, 1 available)	Atlas of monthly Palmer moisture anomaly indices (1931-1983) for the contiguous United States / Thomas R. Karl, Ric
2389	C 55.287/58:T 24 (1 copy, 1 available)	Atlas of mean winter temperature departures from the long-term mean over the contiguous United States 1895-1979
2390	C 55.287/58:T 24/2/895-983 (1 copy, 1 available)	Atlas of monthly and seasonal temperature departures from the long-term mean (1895-1983) for the contiguous Uni
2391	C 55.287/58:T 24/895/983 (1 copy, 1 available)	Atlas of mean winter temperature departures from the long-term mean over the contiguous United States 1895-1983
2392	C 55.287/58:T 75/851-2006 (1 copy, 1 available)	Tropical cyclones of the North Atlantic Ocean, 1851-2006 [cartographic material] : with 2007 and 2008 track maps inclu
2393	C 55.287/60-3: 1981-1985	Monthly state, regional and national cooling degree days weighted by population / U.S. Department of Commerce, N
2394	C 55.291/2: 1983	Annual report / National Oceanographic Data Center.
2395	C 55.292:AC 7/981 (2 copies, 2 available)	Annotated acronyms and abbreviations of marine science related activities / compiled by Jeannette P. North.
2396	C 55.297:W 89/2001/V.1/CD (1 copy, 1 available)	World Ocean Atlas 2001, Temperature & Salinity, etc., WOA01-01, (CD-ROM)
2397	C 55.297:W 89/2001/V.2/CD (1 copy, 1 available)	World Ocean Atlas 2001, Oxygen, etc., WOA01-02, (CD-ROM)
2398	C 55.297:W 89/2001/V.3/CD (1 copy, 1 available)	World Ocean Atlas 2001, Nutrients, Chlorophyll, Plankton, etc., WOA01-03, (CD-ROM)
2399	C 55.297:Z 7/CD (1 copy, 1 available)	Zooplankton of The Arctic Seas, 2002, (CD-ROM)
2400	C 55.301: 1970-1976,1978-1979	Report of the National Marine Fisheries Service for the calendar year ... / U.S. Dept. of Commerce, National Oceanic &
2401	C 55.302:Ac 7 (1 copy, 1 available)	The acoustic environment of humpback whales in Glacier Bay and Frederick Sound/Stephens Passage, Alaska / C.I. Malme ; pr
2402	C 55.302:Ac 7/2 (1 copy, 1 available)	The acoustic environment and noise exposure of humpback whales in Glacier Bay, Alaska / P.R. Miles, C.I. Malme ; pr
2403	C 55.302:AL 1 (1 copy, 1 available)	Alaska Fisheries Science Center.
2404	C 55.302:AQ 3 (1 copy, 0 available)	NOAA aquaculture plan / John B. Glude, editor ; Aquaculture Program Coordinator.
2405	C 55.302:AQ 3/2 (1 copy, 1 available)	Aquaculture and capture fisheries : impacts in U.S. seafood markets.
2406	C 55.302:C 19 (1 copy, 1 available)	The U.S. Caribbean region : wetlands and fish : a vital connection / [authors, Patricia Delgado and Susan-Marie Stedman]
2407	C 55.302:C 19/SPANISH (1 copy, 1 available)	La Region Del Caribe Estadounidense, Humedales Y Peces, Una Conexion Vital, Publicado 2004, (SPANISH)
2408	C 55.302:C 42 (1 copy, 1 available)	Proximate chemical composition and fatty acid contents of 37 finfish species of the southeastern United States / Jan

Notifying of Preservation Materials in Catalog

Two Step process:

STEP 1:

- Bibliographic record receives a MARC field 583 “Action Note”:

Preservation copy under the GPO Preservation Steward Program - retain permanently.

Bibliographic record with 583 Preservation Note

LDR	01761nam a2200421 a 4500
001	9944835802396
005	20150805044606.0
008	830815s1982 mdua b f000 0 eng
010	__ a 83601167
035	__ a (OCoLC)12051397
040	__ a DLC c DLC d m/c d CON d GPO d RIN
041	0_ a eng a fre
043	__ a e-fr-- a ln---
049	__ a RINN
050	00 a QH545.O5 b E26 1982
082	0_ a 363.7/382 2 19
086	0_ a C 55.2:Am 6
090	__ a GC1621 b .E36 1982
245	00 a Ecological study of the Amoco Cadiz oil spill : b report of the NOAA-CNEXO Joint Scientific Commission.
264	_1 a [Rockville, Md.] : b U.S. Department of Commerce, National Oceanic and Atmospheric Administration ; a [Paris] : b Centre national pour l'exploitation des océans, c [1982]
300	__ a ix, 479 pages : b illustrations ; c 28 cm.
336	__ a text 2 rdacontent.
337	__ a unmediated 2 rdamedia.
338	__ a volume 2 rdacarrier.
500	__ a "October 1982."
500	__ a English and French.
504	__ a Includes bibliographies.
583	__ a Preservation copy under the GPO Preservation Steward Program - retain permanently

Notifying of Preservation Materials in Catalog, cont'd

Step 2:

- Item records are given notes for both the Public and our Circulation staff:
 - Public Note:

GPO Preservation Copy - Library Use Only

- Circulation Note:

GPO preservation copy - LIBRARY USE ONLY

Example of Public Notes In Our Catalog

BOOK
Ecological study of the Amoco Cadiz oil spill : report of the NOAA-CNEXO Joint Scientific Commission.
NOAA-CNEXO Joint Scientific Commission.
Rockville, Md. : U.S. Department of Commerce, National Oceanic and Atmospheric Administration ; Paris : Centre national pour l'exploitation des océans 1982

Available at [Carothers Library Govt Pub \(C 55.2:AM 6\)](#) and other locations >

Send to

EXPORT BIBTEX EXPORT RIS REFWORKS ENDNOTE CITATION PERMALINK PRINT E-MAIL

Get It

Sign-in for more options [Sign in](#)

REQUEST OPTIONS:

[Carothers Library Govt Pub C 55.2:AM 6](#)
[Show Details](#)

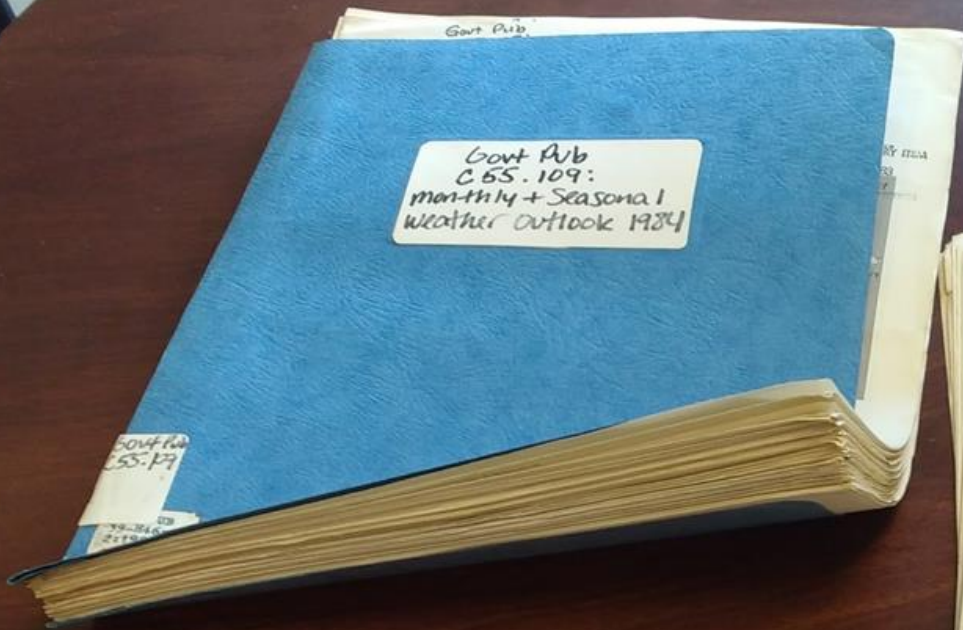
1 - 2 of 2 Records

BARCODE	TYPE	POLICY	DESCRIPTION	STATUS
31222010335977	Book	Sign In for Loan Policy	Note: GPO Preservation Copy - Library Use Only	Available
31222101065657	Book	Sign In for Loan Policy	Note: GPO Preservation Copy - Library Use Only	Available



Continuing Cataloging and Preservation Methods

- Run periodic updates in our ExLibris (ALMA) ILS to maintain accurate information and ensure that the preservation notes are included in all new materials going forward.
- Designate all NOAA materials in the catalog to non-circulating (Library Use Only)
- Apply metadata and preservation standards to new and donated material
- Periodically update spreadsheet on all NOAA materials and the condition that the material is in (Good/Poor).

Preserving a “well loved” collection




DEC 7 1982



MONTHLY & SEASONAL WEATHER OUTLOOK


U.S. DEPARTMENT OF COMMERCE-National Oceanic and Atmospheric Administration-National Weather Service

FOR DECEMBER 1982



TEMPERATURE PROBABILITIES



PRECIPITATION PROBABILITIES

Because the goal of this outlook is to help you plan, it is written in a way that is easy to understand. It is not a forecast of what will happen, but a statement of what is likely to happen. It is based on the best available information, but it is not perfect. It is a guide, not a guarantee.

The outlook is based on the best available information, but it is not perfect. It is a guide, not a guarantee.

The outlook is based on the best available information, but it is not perfect. It is a guide, not a guarantee.



6000 7-28
6000 7-28 sec-1011
6000 7-28 C.S.S. 1011

midday on 11

U.S. DEPARTMENT OF COMMERCE • DEPARTMENT OF AGRICULTURE • U.S. STATES OF AMERICA
C.S.S. 1011 12-17
average monthly weather outlook
FOR JANUARY 1978
U.S. DEPARTMENT OF COMMERCE • National Oceanic and Atmospheric Administration • National Weather Service



C 55 21372 067111113

DAILY SERIES
**SYNOPTIC WEATHER
MAPS**

PART I
**NORTHERN HEMISPHERE
SEA-LEVEL AND 500-MILLIBAR CHARTS**
February 1968

#2-63745
U.S. DEPARTMENT OF
COMMERCE
NATIONAL OCEANIC AND
ATMOSPHERIC
ADMINISTRATION
Environmental
Data Service

September 1974





Temperature, Salinity, Oxygen,
and Phosphate
In Waters Off United States
Volume II, Eastern North Pacific

U.S. DEPARTMENT OF COMMERCE National Oceanic and Atmospheric Administration
Environmental Data Service Washington, D.C. March 1964



C 55.112:K 55
GOVT PUB.

KILLER FROM THE HILLS



Heavy rainfall, even for short periods, may be quickly followed by **Flash Floods** in mountain areas. When you go into hilly terrain, think **Flash Floods** when it rains. A little caution can save your life, and your family's.

—**STAY AWAY FROM NATURAL STREAMBEDS**, arroyos, and other drainage channels during and after rainstorms. Water runs off the higher elevations very rapidly, causing the natural drainage system to overflow with rushing floodwaters and their deadly cargo of rocks, mud, smashed trees, and other debris.

—**NEVER CAMP ON LOW GROUND**. A flash flood can catch you while you sleep.

—**USE YOUR MAPS**. Know where you are, and whether you are on locally low ground. **Remember**: You don't have to be at the bottom of a hill to be a target for the dangers of flash flooding.

—**KNOW WHERE THE HIGH GROUND IS** and how to get there in a hurry. **Remember**: many roads and trails parallel existing drainage patterns, and may be swept away by flood waters.

—**STAY OUT OF FLOODED AREAS**; the water may still be rising, and the current is usually swift. Never try to cross a flowing stream on foot if the water is above your knees.

—**ABANDON STALLED VEHICLES IN FLOODED AREAS** if you can do so safely. Flood waters may rise and sweep the vehicle (and its occupants) away. Many deaths have resulted from attempts to move stalled vehicles.

—**KEEP ALERT TO SIGNS OF WET WEATHER**, either rain where you are or signs of rain—thunder and lightning—nearby or in distant hills.

—**KEEP AS INFORMED AS YOU CAN**. Stay tuned to radio or television stations in the area for information on developing weather and flood conditions. If you are out of range of broadcast information, be sure to watch for these indicators of flash flooding: increased speed of river flow; steady or rapid rise in river level. Be prepared to move to safety.

FLASH-FLOOD WATCH: Heavy rains may result in flash flooding in the specified area. Be alert and prepare for the possibility of a flood emergency which will require immediate action.

FLASH-FLOOD WARNING: Flash flooding is occurring or is imminent in certain areas. Move to safe ground immediately!

U.S. DEPARTMENT OF COMMERCE, National Oceanic and Atmospheric Administration, National Weather Service

For sale by the Superintendent of Documents, U.S. Government Printing Office, Washington, D.C. 20402
Price: 20 cents, domestic postpaid; 10 cents, GPO Bookstore Stock No. 0318-00051 U.S. GOVERNMENT PRINTING OFFICE: 1973-O-502-474



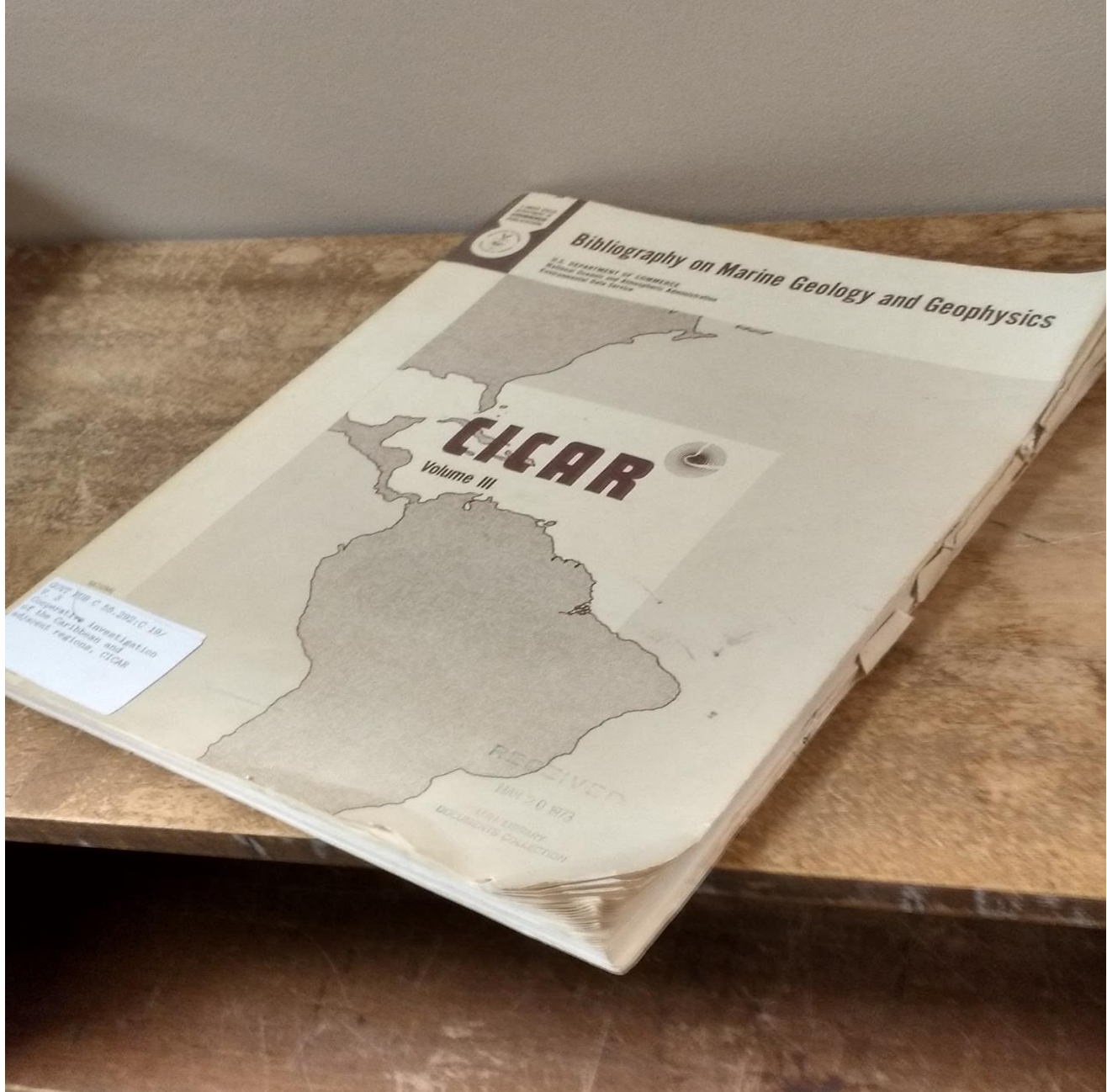
NOAA/PA 73019

AUG 6 1973

1973

U.S. GOVERNMENT PRINTING OFFICE
DOCUMENTS COLLECTION





Bibliography on Marine Geology and Geophysics

U.S. DEPARTMENT OF COMMERCE
National Oceanic and Atmospheric Administration
Environmental Data Service

CICAR
Volume III

1973-1974 C. 107.202:C.107 /
Cooperative Investigation
of the Caribbean and
adjacent regions, CICAR

RECEIVED
MAY 20 1973
LIBRARY
DOCUMENTS COLLECTION

ENVY PER
Bibliography on Marine Geology and Geophysics

U.S. DEPARTMENT OF COMMERCE
National Oceanic and Atmospheric Administration
Environmental Data Service

DATE
JUN 11 1972
UNIVERSITY OF CALIFORNIA LIBRARY




TIONAL
GRAPHIC
DATA
CENTER

Pub
92:
.3

UNIVERSITY OF CALIFORNIA LIBRARY

Copies “Preservation” stamped before reshelving



The Unexpected and Some Challenges


- The cost to implement the program was modest but it was more than zero
- The extent of what we didn't own but should was greater than expected
- What to do about older serials that predated NOAA but eventually ended up under NOAA (decided to add the full run into the program)
- Found material in LC stacks that may or may not have been published by NOAA (had to do some detective work)
- Found titles purchased in print but received depository copies as microfiche
- “Saving the family photos from the burning house” syndrome was strong

What's next?




By The original uploader was Thomsonsr at English Wikipedia. (Alex Sergeev, www.asergeev.com) [GFDLCC-BY-SA-3.0, GFDL (<http://www.gnu.org/copyleft/fdl.html>) or CC-BY-SA-3.0 (<http://creativecommons.org/licenses/by-sa/3.0/>)], via Wikimedia Commons

Revise Disaster Plan to Incorporate Preservation Steward Publications



Identify
predecessor
agencies to
NOAA and their
publications



Shameless Commercial Plug! FDLP eXchange

	A	B	C	D	E	F	G	H	I	J	K	L
1	SuDoc Class No. (086)	245\$abc										
2	C 55. 219/3:11	NODC inventory of XBT data along transects in U.S. Atlantic & Gulf coastal waters from NMFS/MARAD ship of opportunity program for 1980										
3	C 55.102:AF 6/2	AFOS software AOD 12.00 : system management procedures [AFOS (Automation of Field Operations and Services)].										
4	C 55.102:AV 5/2	Aviation weather services.										
5	C 55.102:D 34;/C 55.134:	A summary of natural hazard deaths for ... in the United States.										
6	1993 ON SHELF											
7	C 55.102:EA 7	When an earthquake strikes.										
8	C 55.102:F 65/10/2010	Floods : the awesome power / National Weather Service.										
9	C 55.102:F 65/12	On average 5,000 floods impact the U.S. every year : will your community be ready the next time it floods?										
10	C 55.102:F 65/13	Flash floods after the fires.										
11	C 55.102:F 65/14C 55.102:F 65/13	Flood safety : for you and your family.										
12	C 55.102:F 65/2/974	Flash floods.										
13	C 55.102:F 65/3	Floods, flash floods, and warnings.										
14	C 55.102:F 65/4	Flash flood.										
15	C 55.102:F 65/4/980	Flash flood.										
16	C 55.102:F 76	Collected papers on seasonal forecasting.										
17	C 55.102:G 33	Getting through : hurricane safety message to administrators of hospitals and other institut										
18	C 55.102:G 79	Great Lakes elevation corrections to ship's barometer readings to obtain sea level pressure										
19	C 55.102:H 88	Relative humidity and dew point table.										
20	C 55.102:H 94	Naming of hurricanes.										
21	C 55.102:H 94/2	Hurricane information and Atlantic tracking chart.										
22	C 55.102:H 94/3	"Hurricane" the Greatest Storm on Earth.										
23	C 55.102:H 94/4/PRELIM	Hurricane Fern : preliminary report, Sept. 3-13, 1971.										
24	C 55.102:H 94/5	Hurricane Agnes, preliminary reports on hurricanes and tropical storms, June 14-23, 1972.										
25	C 55.102:H 94/973	Naming of hurricanes.										
26	C 55.102:H 94/975	Naming of hurricanes.										
27	C 55.102:H 94/979	The naming of hurricanes.										
28	C 55.102:L 62/2	Lightning.										

Spreadsheet
of what we
don't own



Questions?

Michael Cerbo
Deborah Mongeau

mcerbo@uri.edu

dmongeau@uri.edu

October 22-24
2018
Arlington, VA



Depository Library Council & Federal Depository Libraries
FEDERAL DEPOSITORY
LIBRARY CONFERENCE



#FDLConference

Questions?

Hallie Pritchett Hallie.Pritchett@ndsu.edu

Bill Sudduth sudduthw@mailbox.sc.edu

Michael Cerbo mcerbo@uri.edu

Deborah Mongeau dmongeau@uri.edu

Suzanne Ebanues sebanues@gpo.gov