

# DIVERSE FDLP WEBINARS: Geographical Distribution of Registrants



## WEBINARS INCLUDED IN THIS POSTER

Science Soup: parts 1-6

Government Resources for Teachers

Science Cinema

Make Your Smart Phone a Depository Library

Adapting the FDLP Certificate Program for Student Workers

## Explanation of the Poster and Some Interesting Facts

This poster highlights the geographic distribution of registrants for 10 selected FDLP Academy webinars.

Zip code information on the registrants was provided by GPO to develop the maps.

The maps indicate a well-distributed registration based on geography and population.

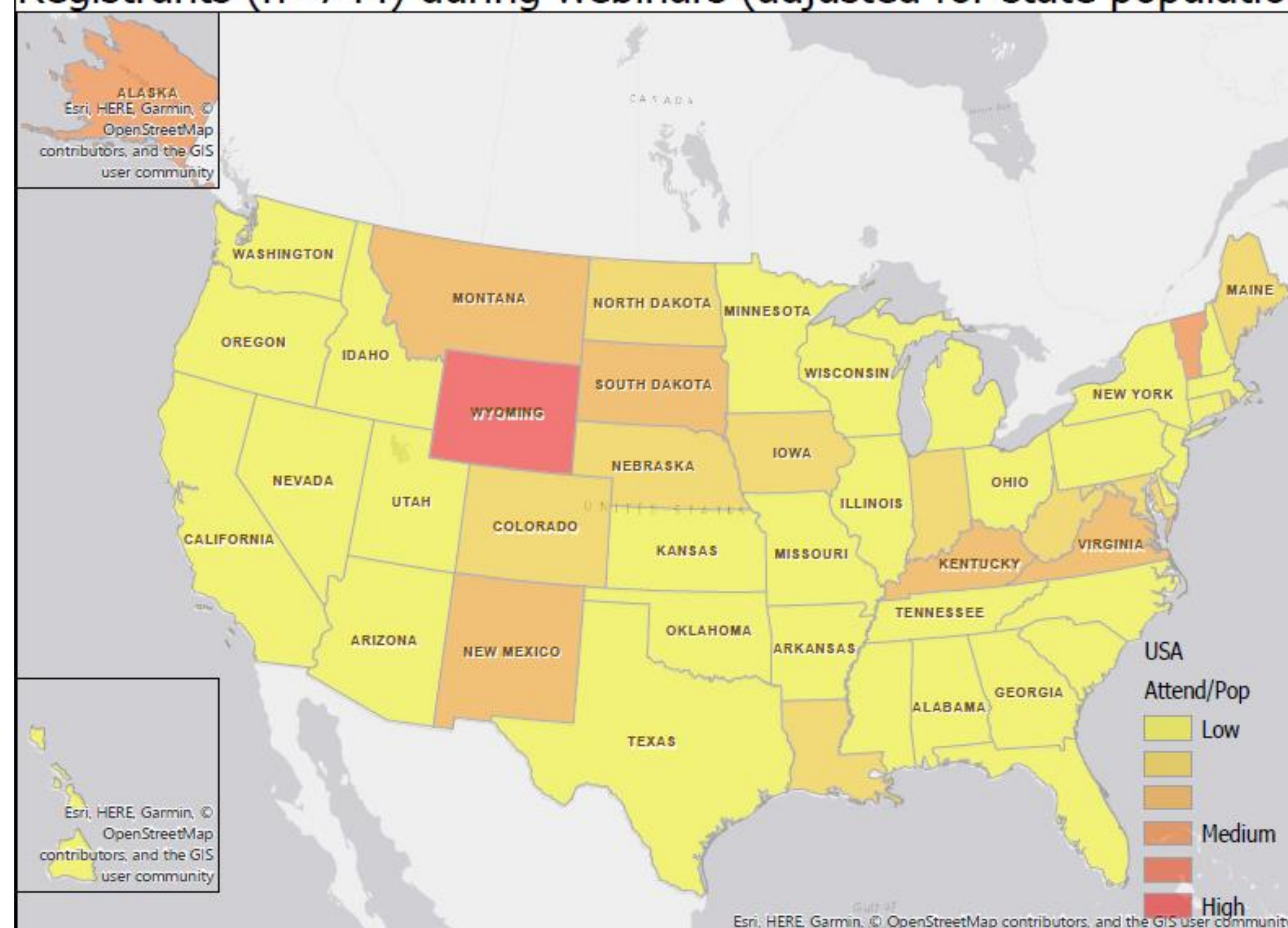
When normalized for population, Wyoming became a hot spot of webinar registration.

The two heat maps compare one Science Soup webinar with the Make Your Smartphone a Depository Library and indicate high registration in the Northeast United States, which is to be expected considering population distribution.

Not reflected on the maps are registrants from Canada, Puerto Rico, Guam and Mexico which would indicate an international interest in the FDLP Academy.

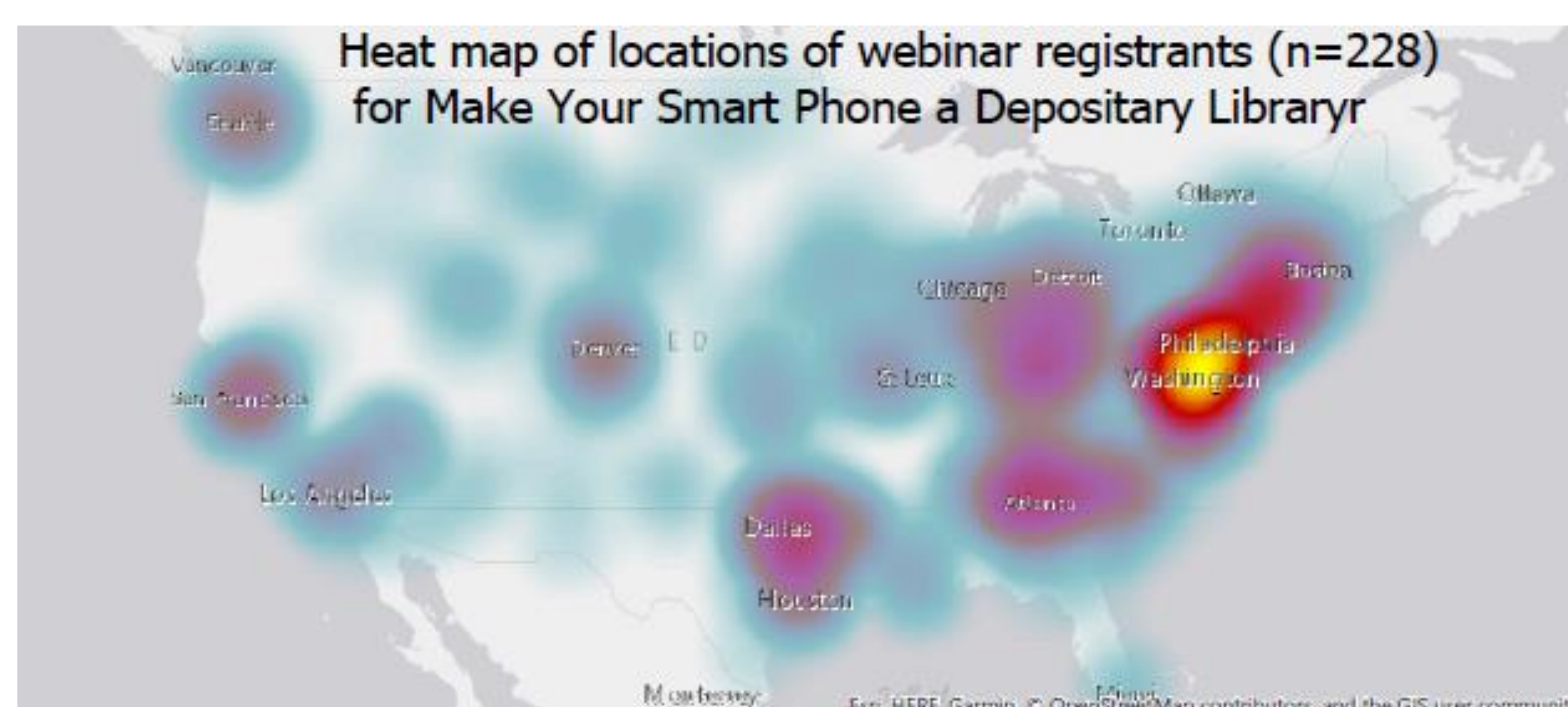
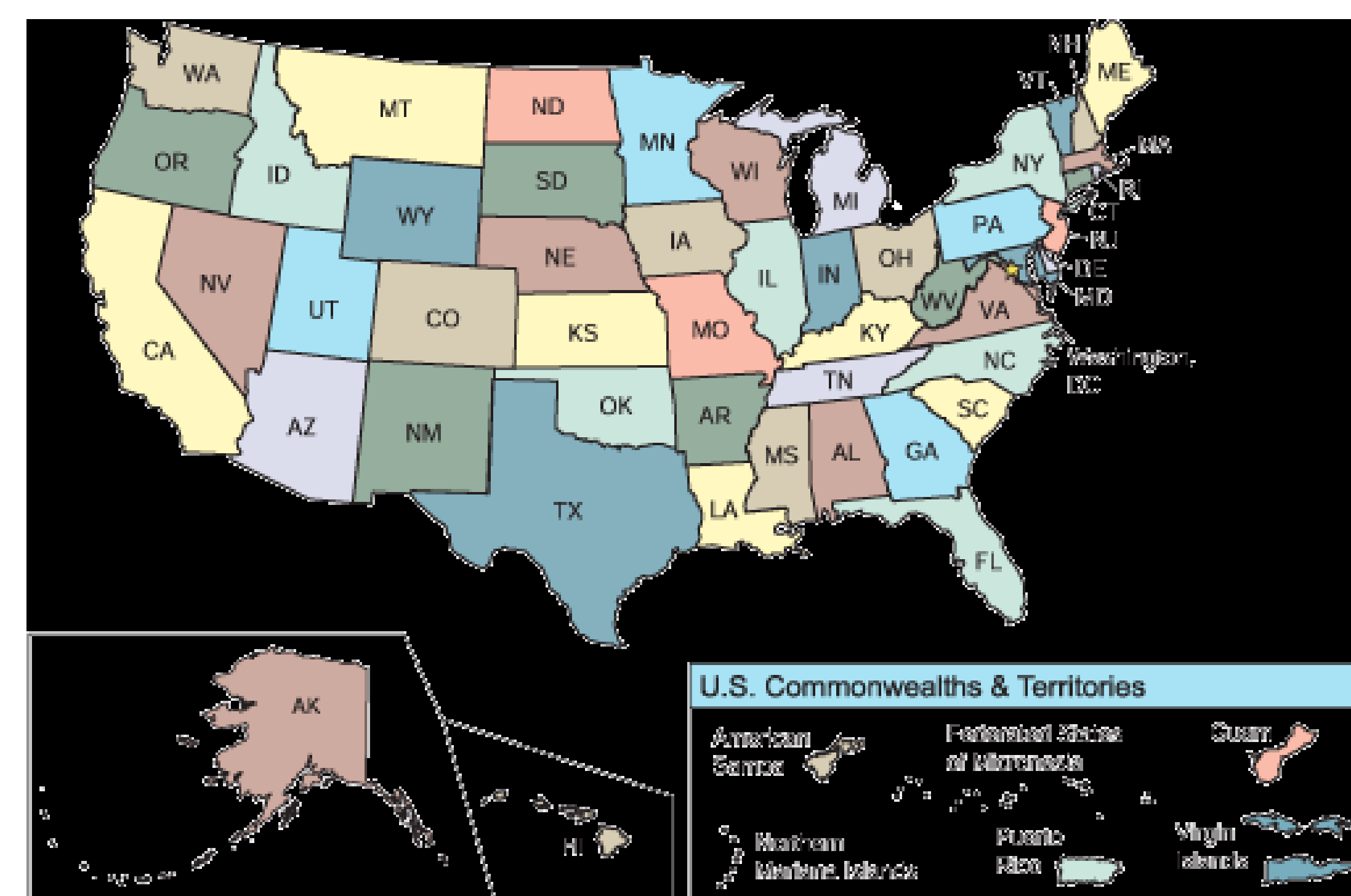
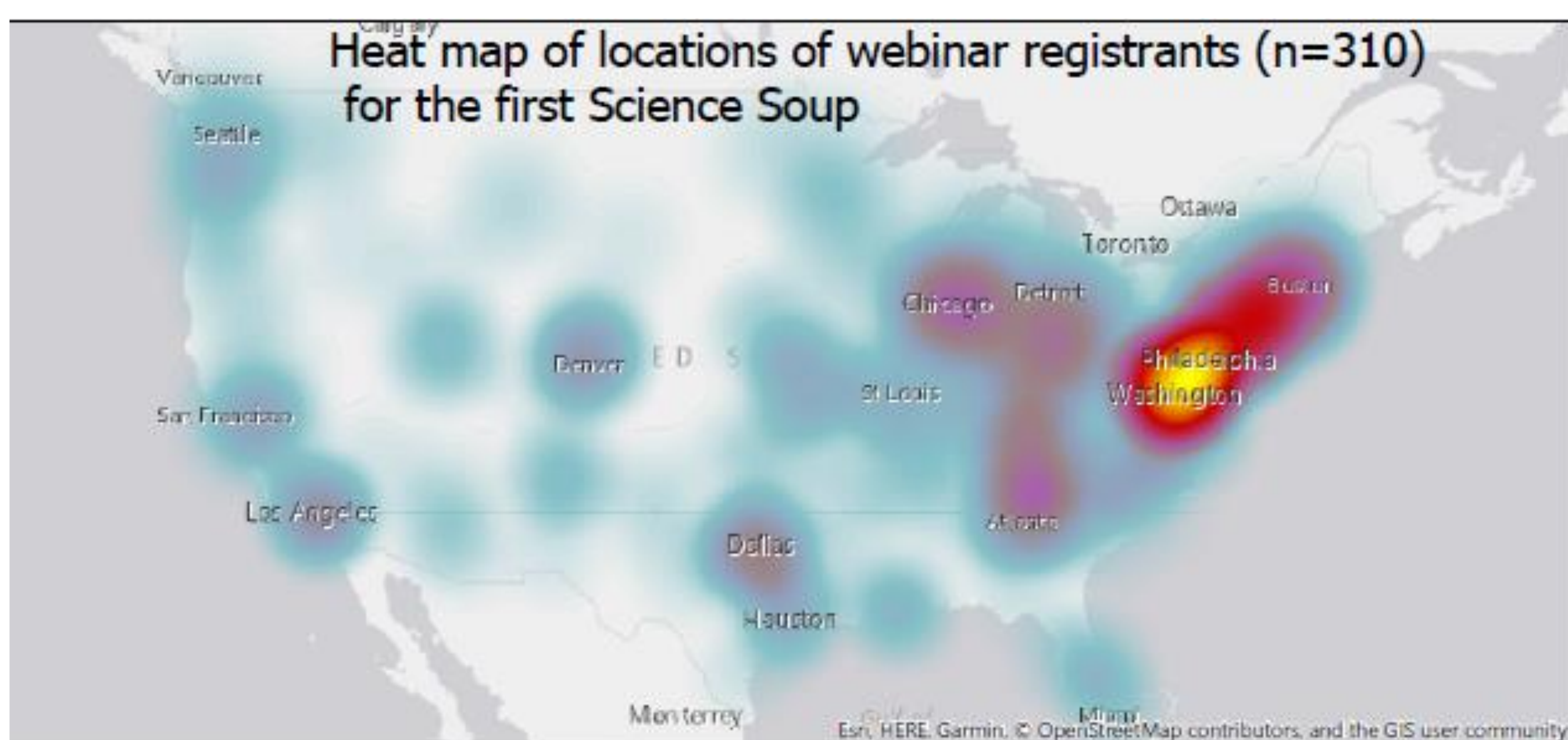
Zip codes ranged from 00717 (Ponce, Puerto Rico) to 99801 (Juneau, Alaska)

Registrants (n=744) during webinars (adjusted for state population)



Internet link of an Interactive Map to locate Federal Depository Libraries

<https://www.fdlp.gov/about-the-fdlp/federal-depository-libraries>



Jane Canfield, MEd  
Librarian II, Encarnación Valdés Library  
Pontifical Catholic University of Puerto Rico  
[icanfield@pucpr.edu](mailto:icanfield@pucpr.edu)

Dallas E. Alston, PhD  
Professor, Department of Biology  
Pontifical Catholic University of Puerto Rico  
[dalston@pucpr.edu](mailto:dalston@pucpr.edu)